



KORENINE OLJKE

Preliminarni georadarski rezultati

Dr. Marjana Zajc

Biotehniška fakulteta, Oddelek za agronomijo
12.11.2019



Lokacija: Zgornje Škofije



Oljčnik



Georadarski profili

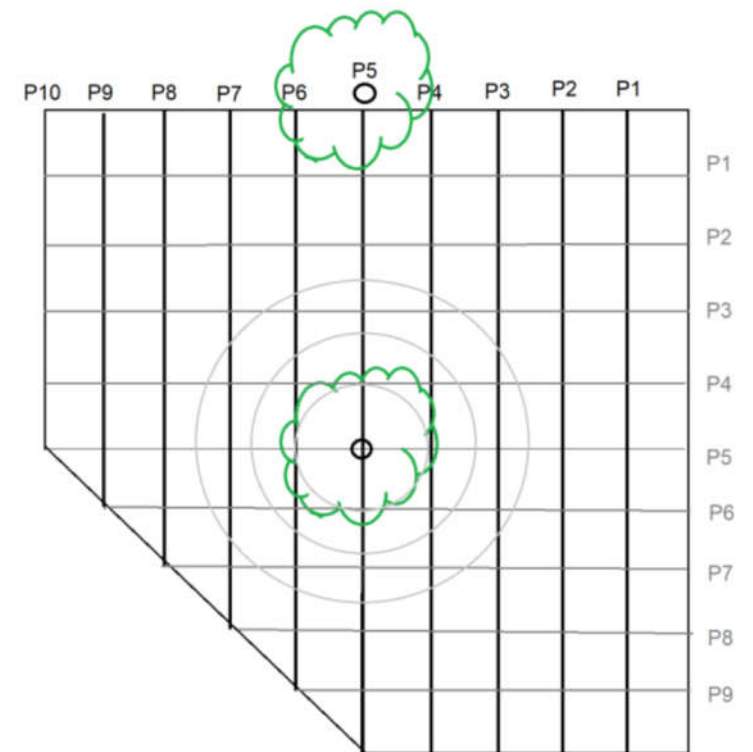


Posnetih 19 vzporednih profilov (10 + 9)

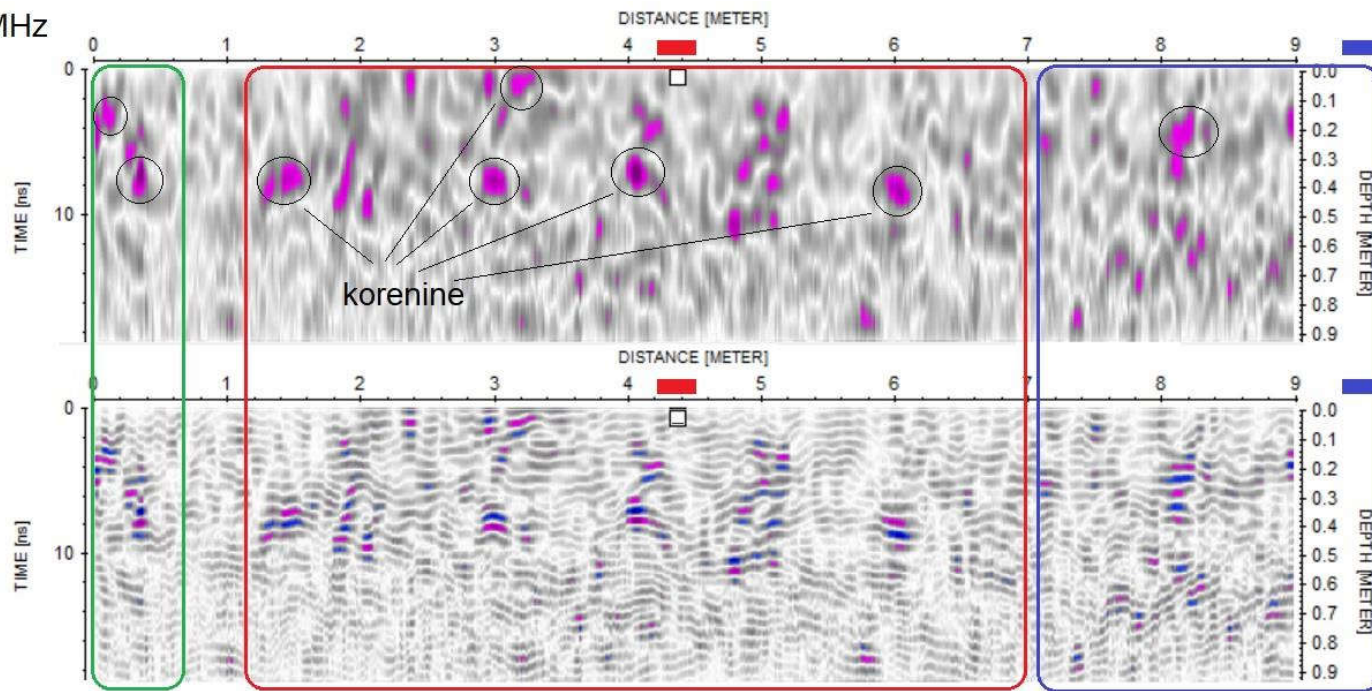
3 krožni profili

Razdalja 1 m

Anteni: 500 in 800 MHz



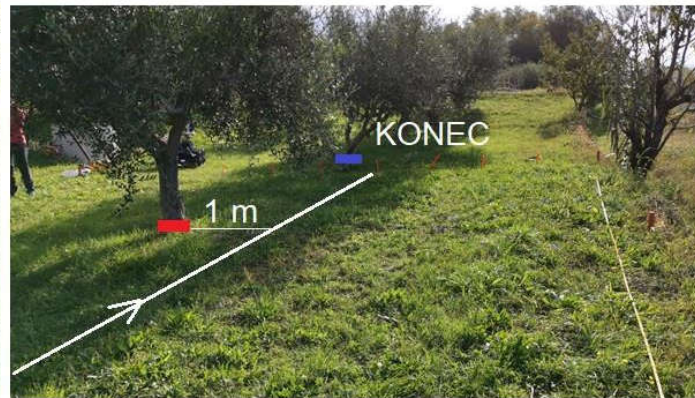

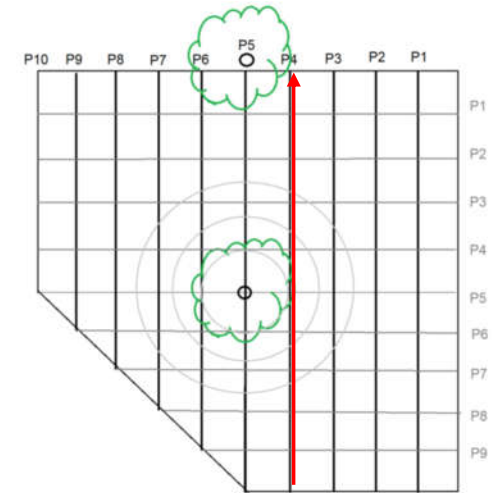
800 MHz



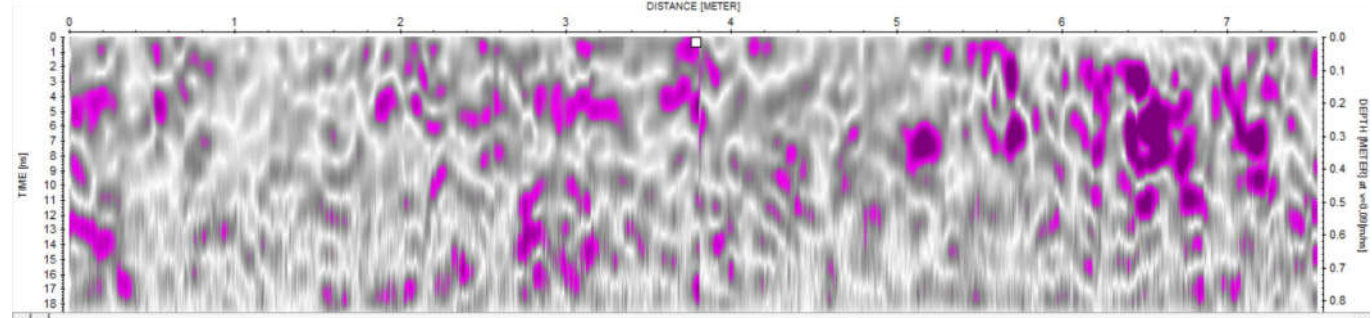
živa meja

'naša' oljka

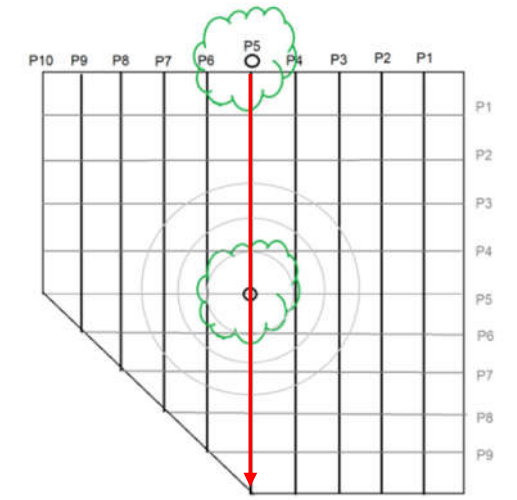
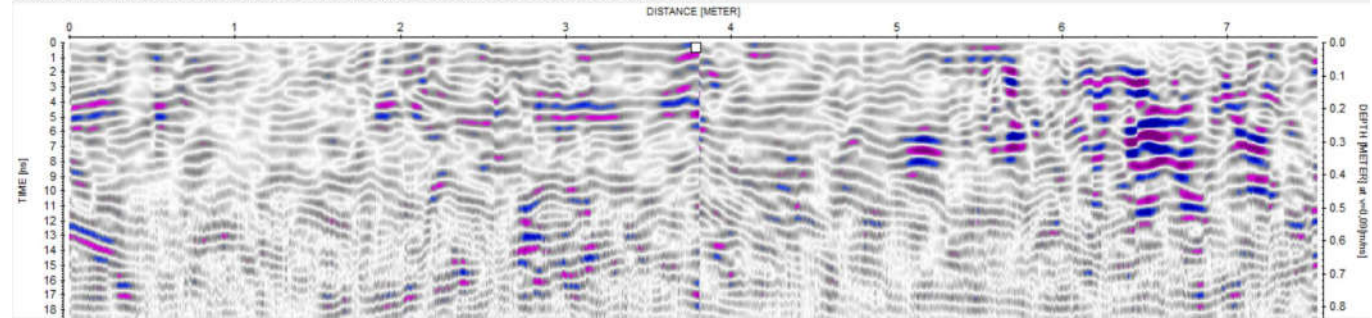
sosednja oljka

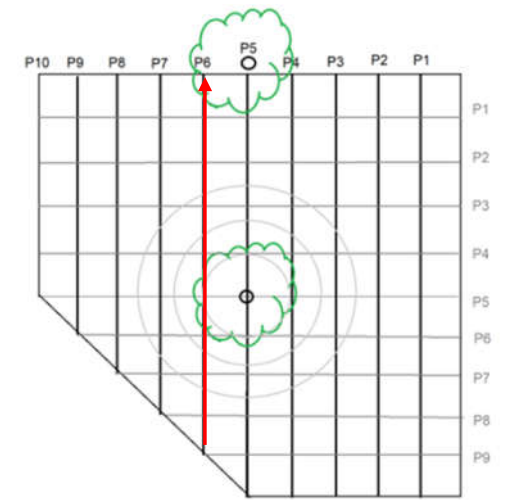
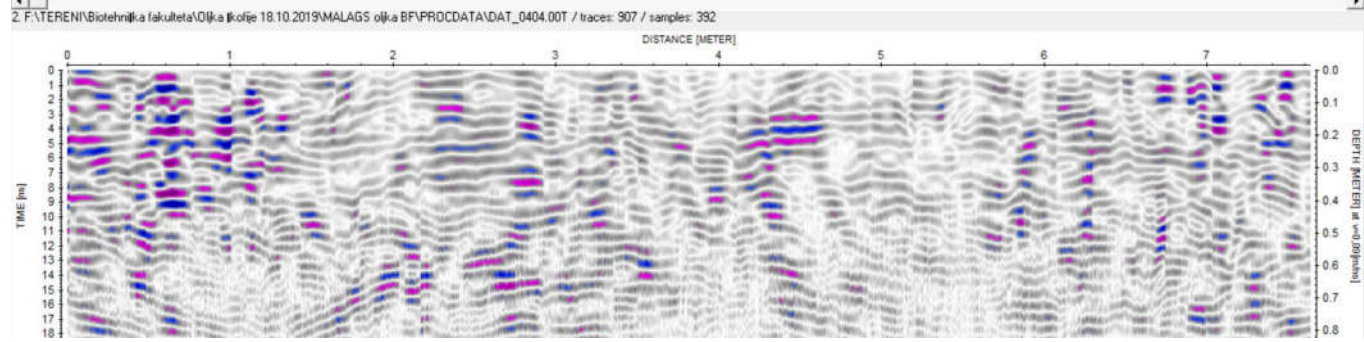
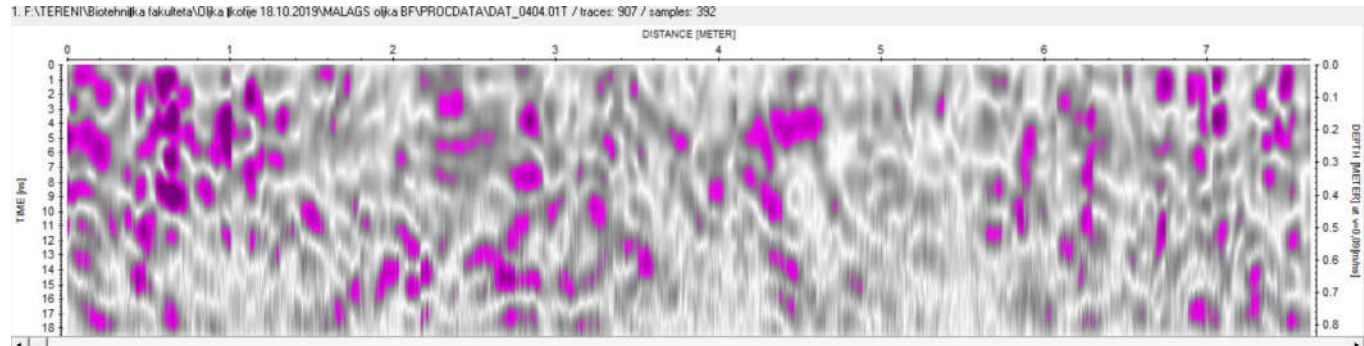


1. F:\TEREN\Biotehnika fakulteta\Ojka ikolije 18.10.2019\MALAGS ojka BF\PROC DATA\DAT_0403.01T / traces: 896 / samples: 392



2. F:\TEREN\Biotehnika fakulteta\Ojka ikolije 18.10.2019\MALAGS ojka BF\PROC DATA\DAT_0403.00T / traces: 896 / samples: 392







Hvala za pozornost.

marjana.zajc@geo-zs.si



REPUBLIC OF SLOVENIA
MINISTRY OF EDUCATION,
SCIENCE AND SPORT

